




This drawing is the property of FPCR Environment and Design Ltd and is issued on the condition it is not reproduced, retained or disclosed to any unauthorised person, either wholly or in part without written consent of FPCR Environment and Design Ltd.

Ordnance Survey material - Crown Copyright. All rights reserved. Licence Number: 100019980 (Centremapslive.com)

-  Site Boundary
-  Photo Viewpoint Location
-  Photo Viewpoint and Photomontage Location

500m 1000m

FPCR Environment and Design Ltd, Lockington Hall, Lockington, Derby, DE74 2RH ■ t: 01509 672772 ■ f: 01509 674565 ■ e: mail@fpcr.co.uk ■ w: www.fpcr.co.uk
 masterplanning ■ environmental assessment ■ landscape design ■ urban design ■ ecology ■ architecture ■ arboriculture

J:\7100\7121\LANDSLVIA\New Figures\7121 Fig 12.7 Photo Viewpoint Locations Rev D.indd

client
Four Ashes Ltd

project
West Midlands Interchange

drawing title
PHOTO VIEWPOINT & PHOTOMONTAGE LOCATIONS

scale
 NTS @ A3

drawn
 HT




issue date
 June 2018

drawing / figure number
Figure 12.7

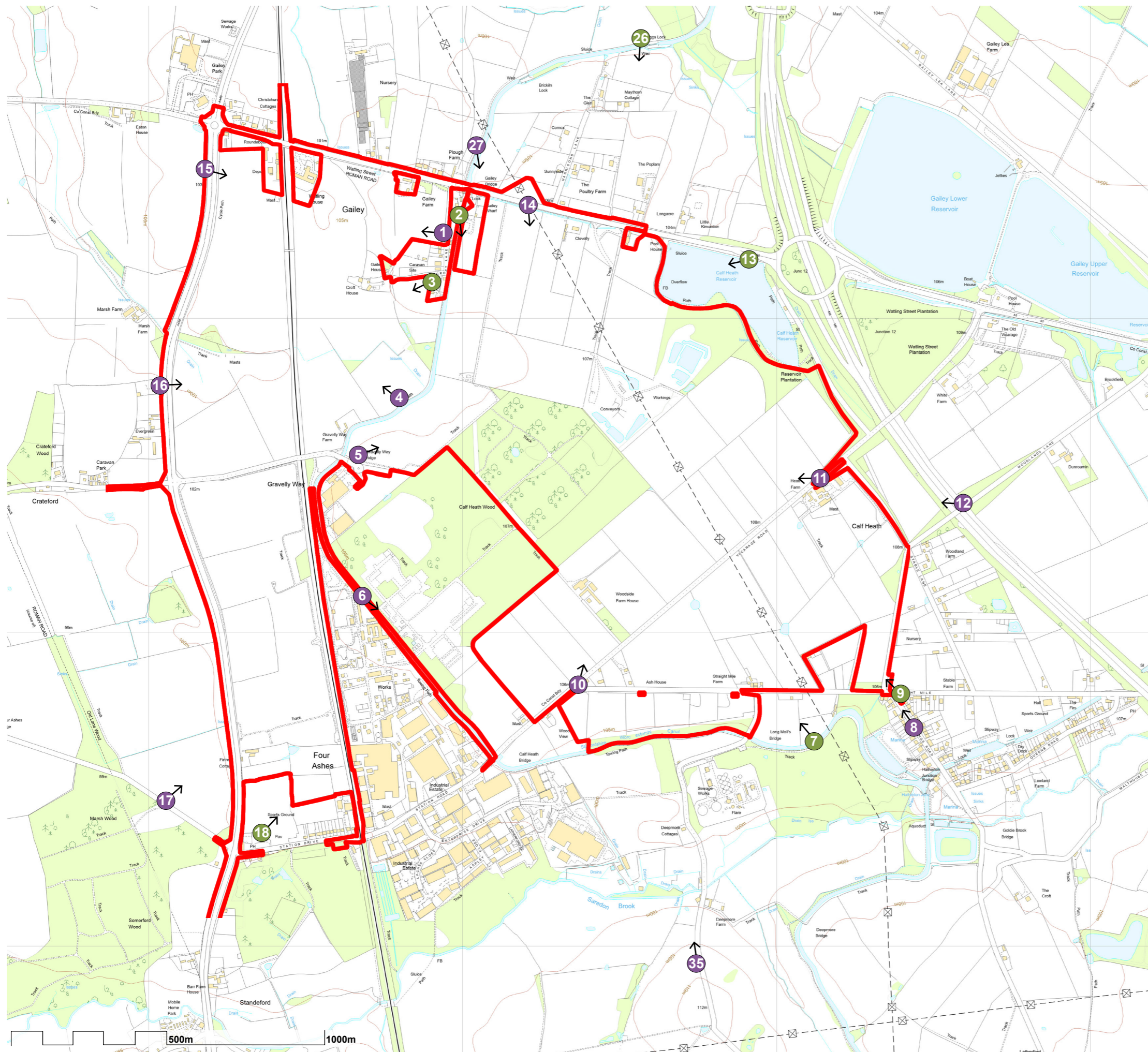
rev
D

This drawing is the property of FPCR Environment and Design Ltd and is issued on the condition it is not reproduced, retained or disclosed to any unauthorised person, either wholly or in part without written consent of FPCR Environment and Design Ltd.

Ordnance Survey material - Crown Copyright. All rights reserved. Licence Number: 100019980 (Centremapslive.com)

-  Site Boundary
-  Photo Viewpoint Location
-  Photo Viewpoint and Photomontage Location

Note:
This inset plan illustrates the location of photo viewpoints and photomontages 1-18, 26-27 and 35.



client
Four Ashes Ltd

project
West Midlands Interchange

drawing title
PHOTO VIEWPOINT AND PHOTOMONTAGE LOCATIONS - INSET PLAN

scale
Approx 1:12,500 @ A3 MST

drawn
drawing / figure number

issue date
June 2018

rev
D

Figure 12.7